

Camera-Based Road Snow Coverage Estimation

Kai Cordes and Hellward Broszio

VISCODA GmbH

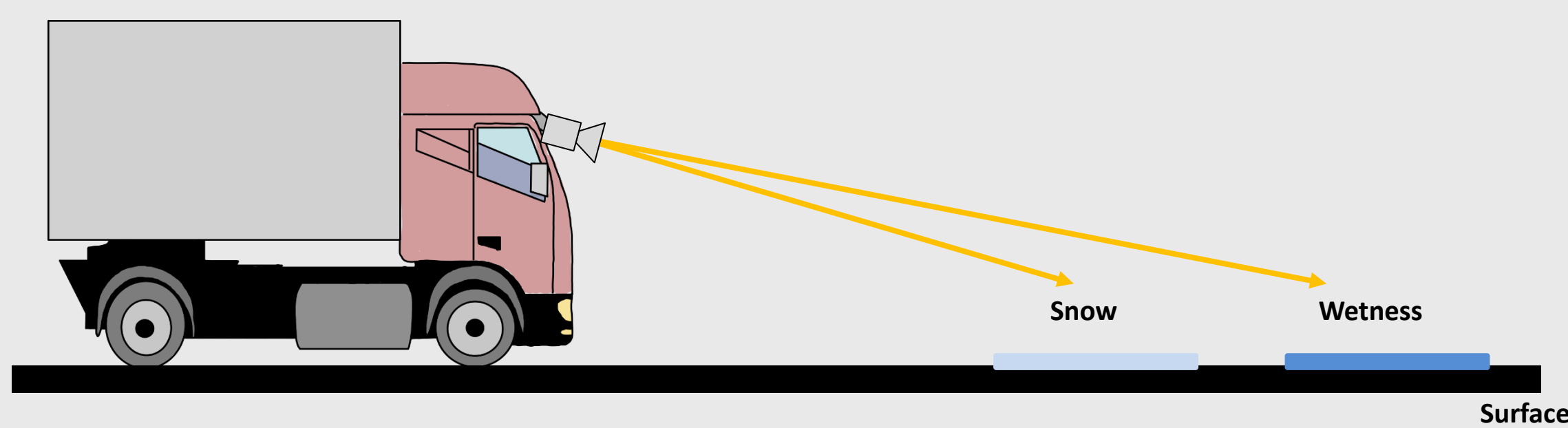


<https://roadsc.viscoda.com>

RoadSC Dataset

ROADSC

Objective: Road Condition Estimation (RCE)

- RoadSaW [1] : Surface and Wetness Estimation
- **RoadSC** : **Snow Covered Surfaces**
 - *Bird's Eye View* from calibrated cameras
 - 3 snow types (**RoadSC³**)
 - Compatible with RoadSaW
 - 15 surface types (**RoadSC¹⁵**)



Evaluation/Uncertainty Estimation

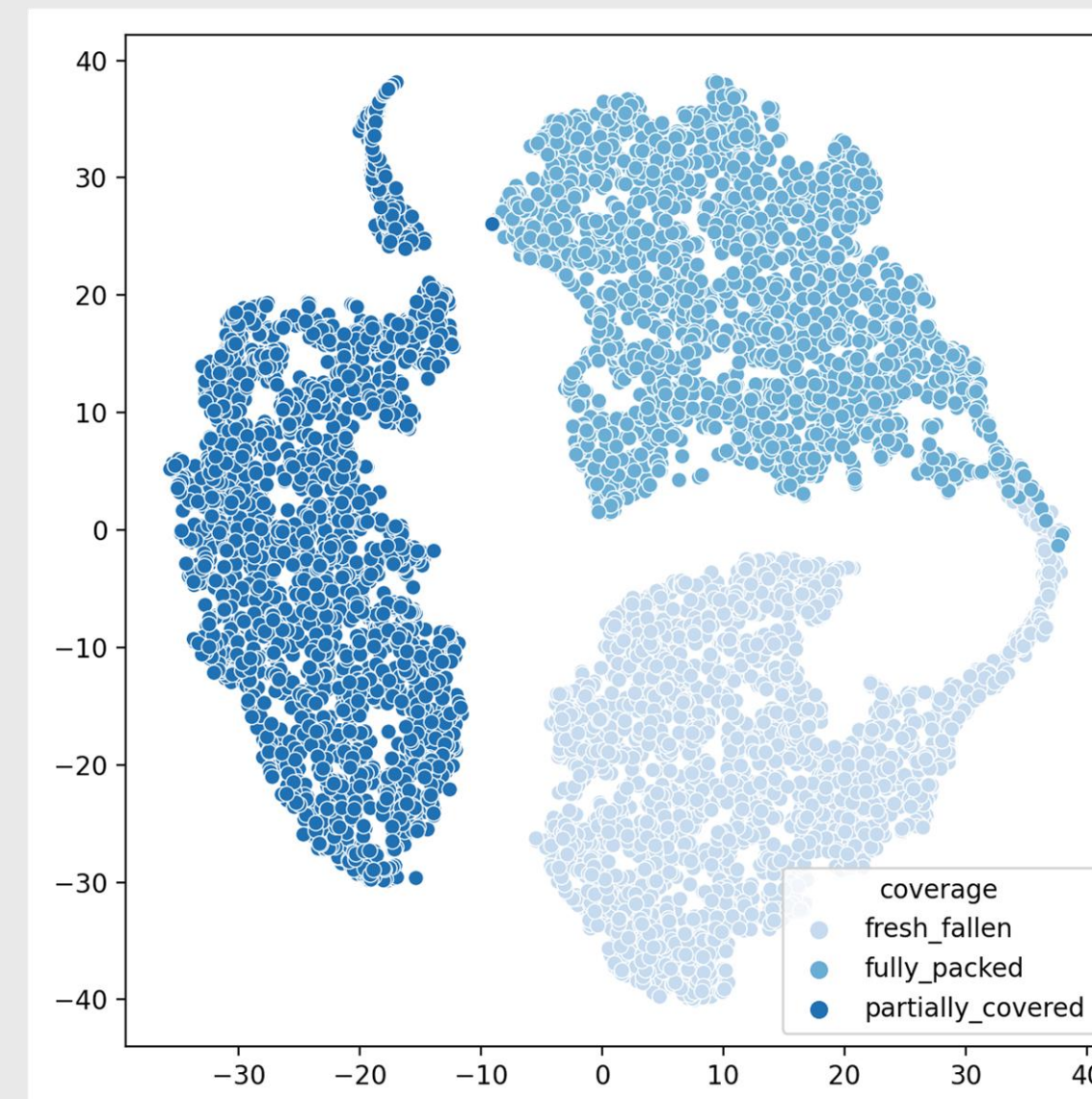
Deep Deterministic Neural Network [2]

- Single forward pass classification and uncertainty estimation
- Hyperparameter evaluation
 - *Out-of-Distribution (Ood)* data

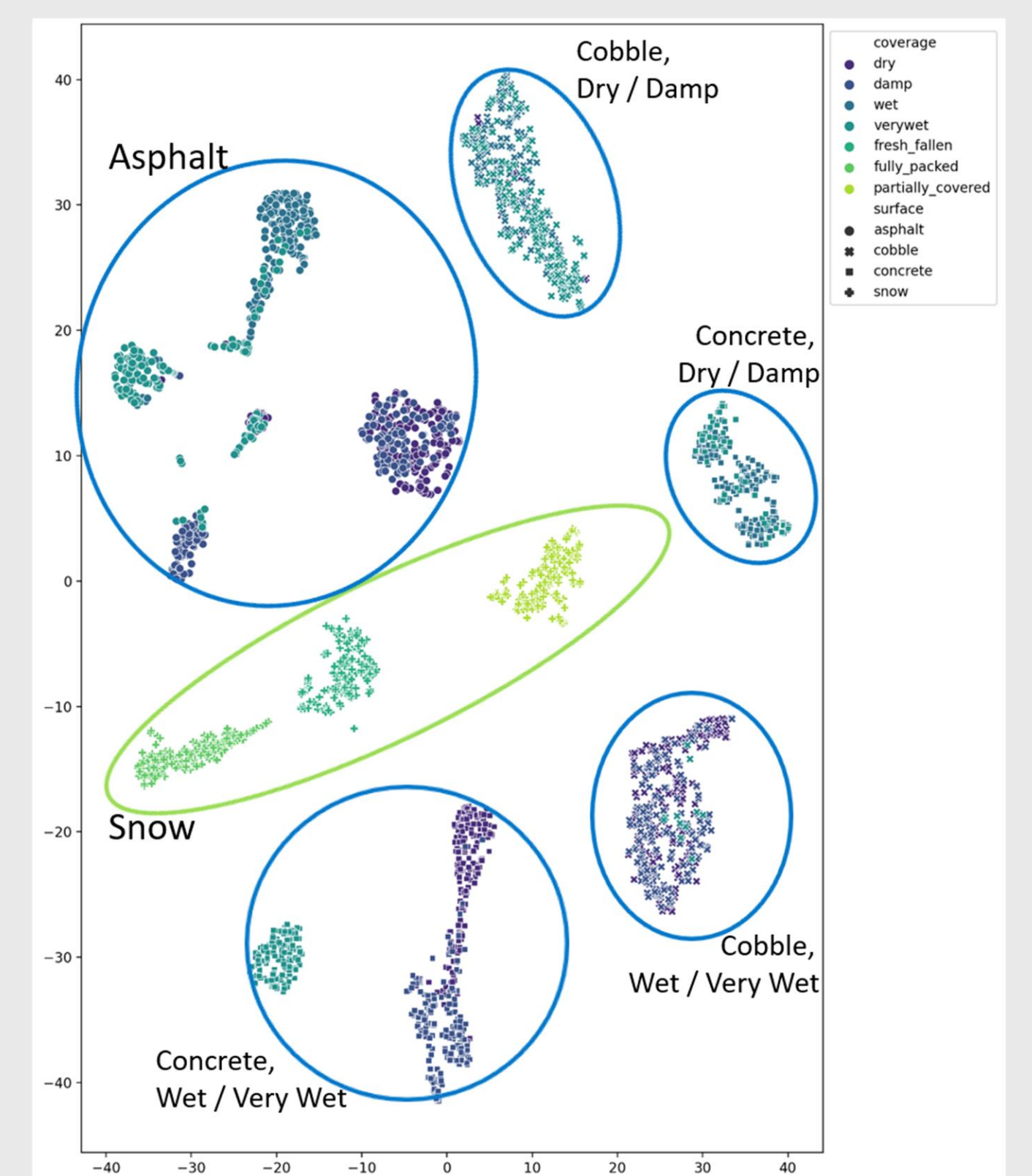
In-Vehicle Implementation

- *Jetson Nano TX2*
- 15 Hz : capture, preprocessing, inference, CAN
- 28.5 Hz : *MobileNet V2* [3]

Embeddings RoadSC³



Embeddings RoadSC¹⁵



Application: Road Condition Estimation (RCE)

Results

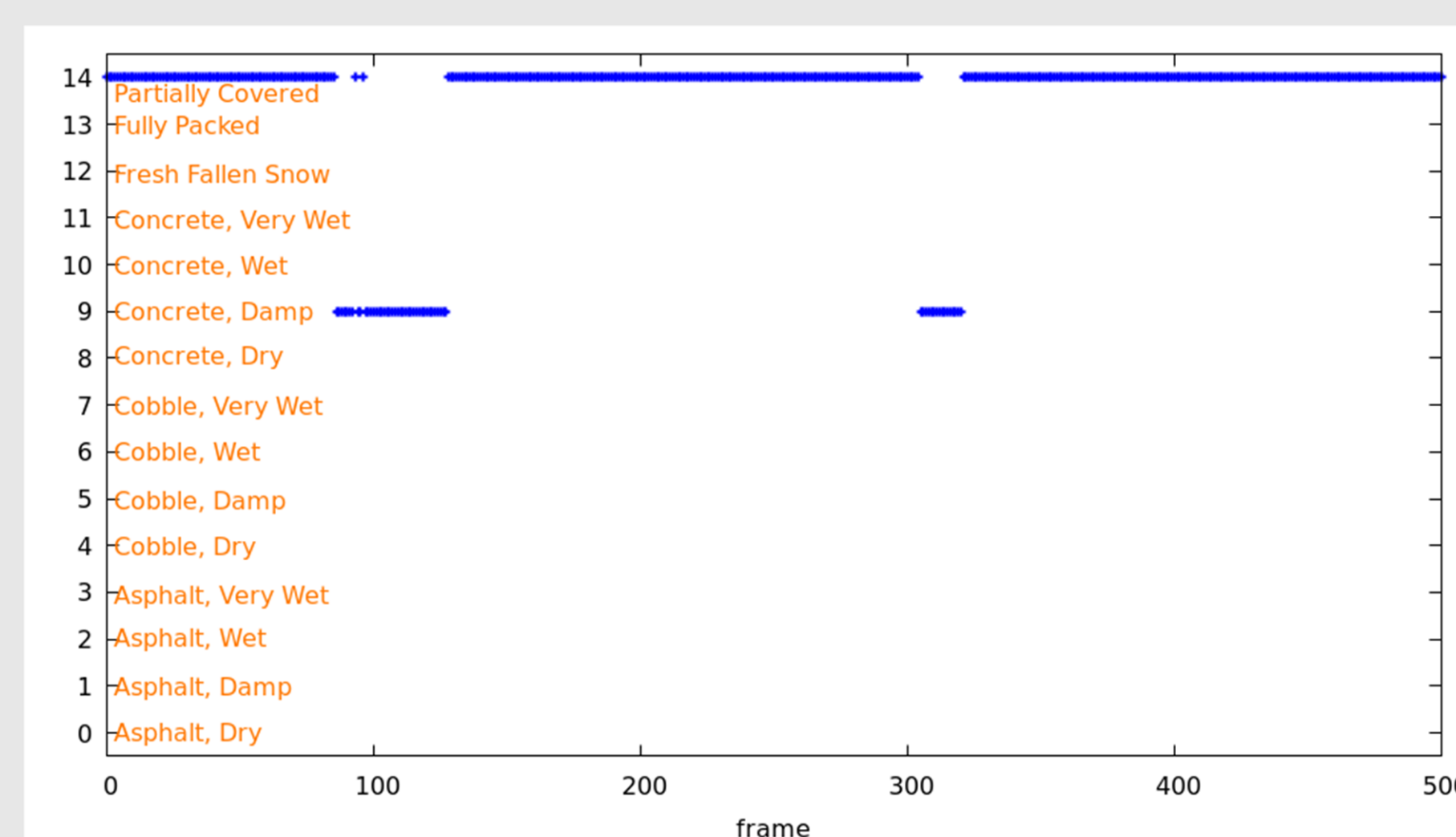
- Classification
- Confidence estimation

RCE Dataset

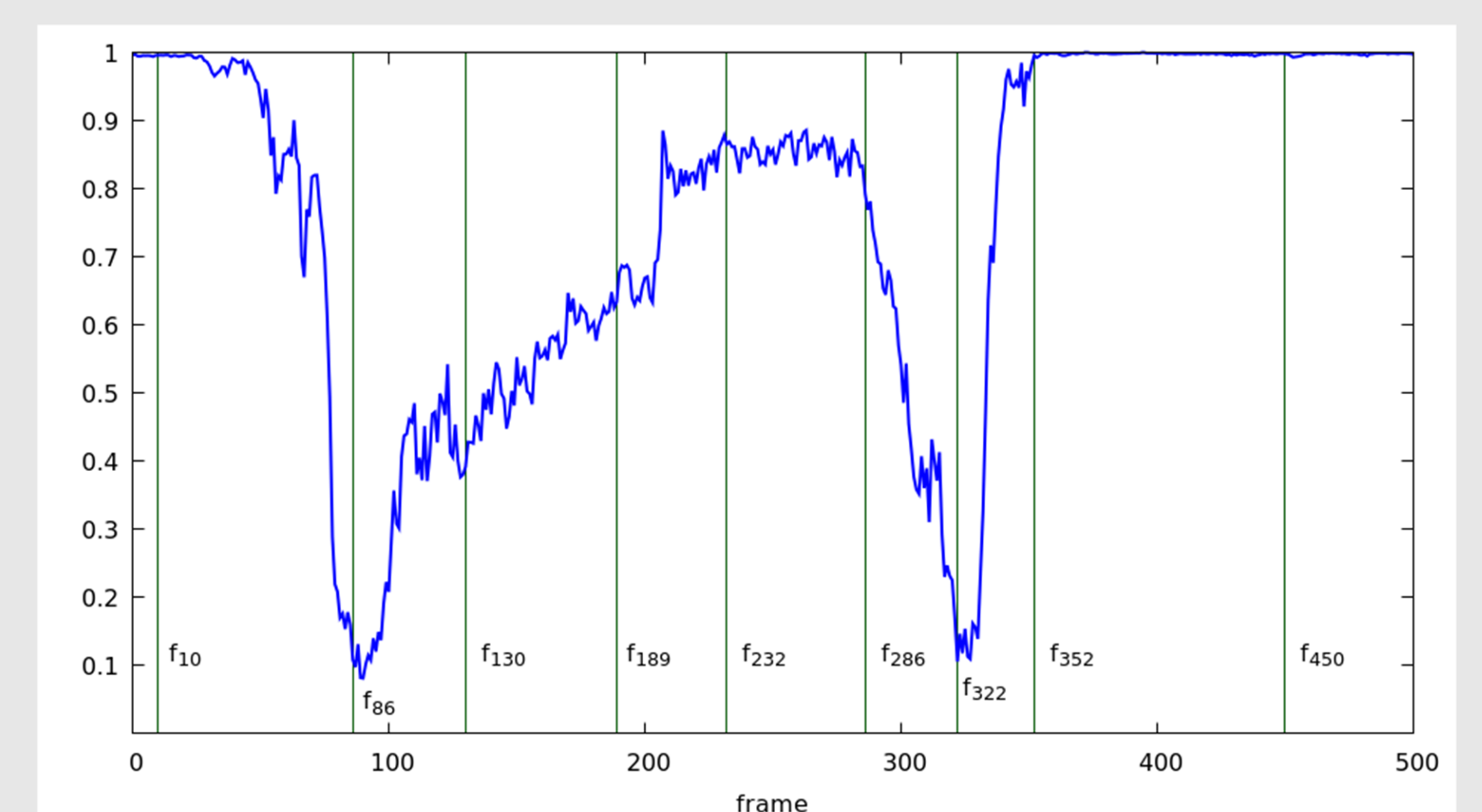
- Road surfaces, wetness, snow
- Download:



Evaluation RoadSC¹⁵



Classification



Confidence Estimation



f₁₀

f₈₆

f₁₃₀

f₁₈₉

f₂₃₂

f₂₈₆

f₃₂₂

f₃₅₂

f₄₅₀

[1] K. Cordes, C. Reinders, P. Hindricks, J. Lammers, B. Rosenhahn, H. Broszio: *RoadSaW: A Large-Scale Dataset for Camera-Based Road Surface and Wetness Estimation*, CVPR Workshop on Autonomous Driving, 2022
 [2] J. van Amersfoort, L. Smith, Y.W. Teh, Y. Gal: *Uncertainty estimation using a single deep deterministic neural network*, ICML 2020
 [3] M. Sandler, et al. *MobileNetV2: Inverted residuals and linear bottlenecks*, CVPR 2018